

This map is reproduced from Ordnance Survey material with the permission of Ordnance Survey on behalf of the controller of Her Majesty's Stationery Office. © Crown Copyright. Unauthorised reproduction infringes Crown copyright and may lead to prosecution or civil proceedings.

CLIENT NAME: City Deal Partners
 LICENCE NUMBER: 100018928
 © Natural England copyright.
 © Historic England 2015.

Meters

0 50 100 200 300 400 500

P01	27.08.15	DRAFT	CW	SMC	PRM
Rev.	Date	Description	By	Chk'd	App'd

Drawing Status: **DRAFT**

ATKINS

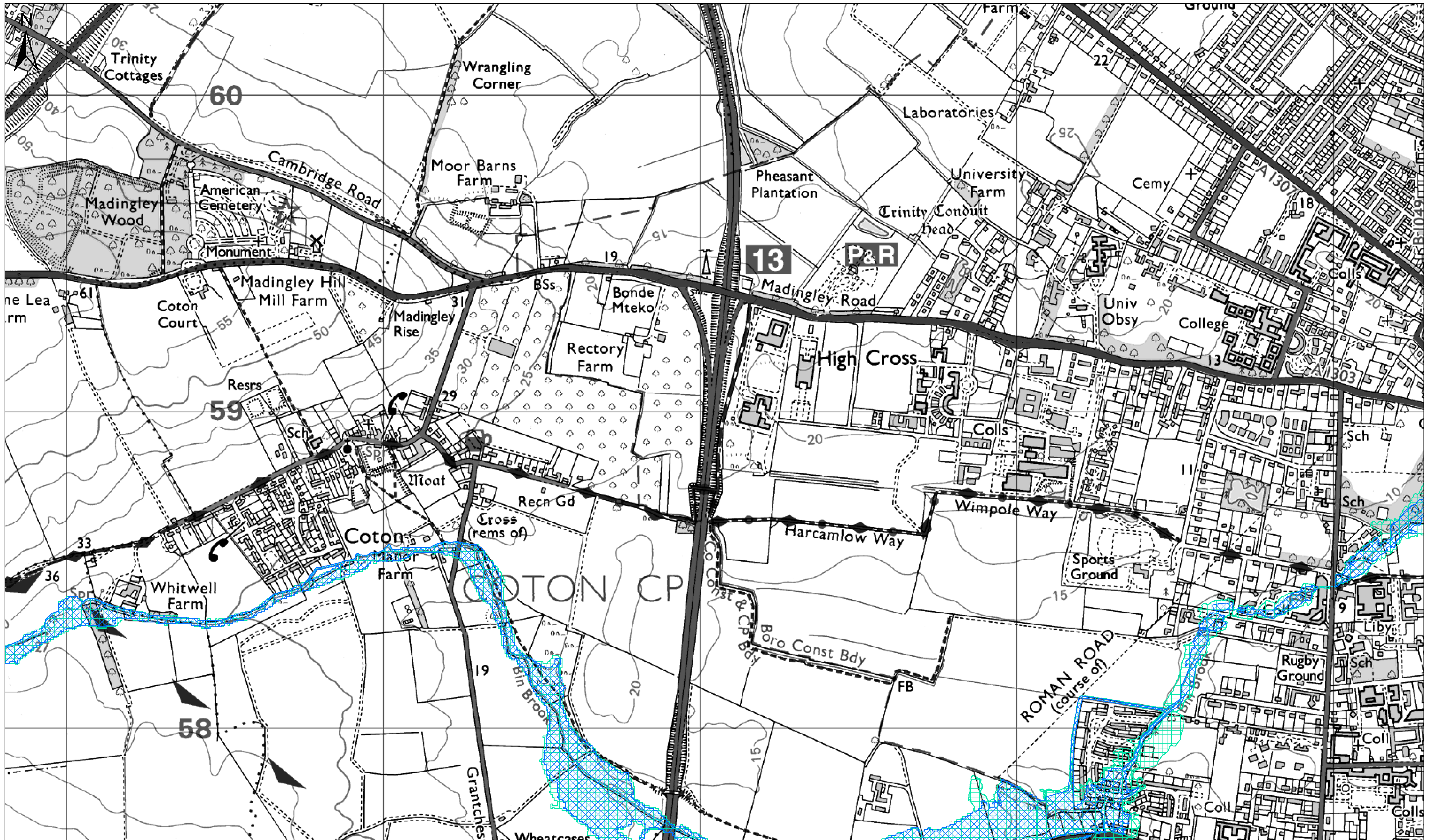
Elizabeth House
28 Badslow Road
Chelmsford
Essex
CM2 0DG

Tel: +44 (0) 1245 345245
Fax: +44 (0) 1245 345010
www.atkinsglobal.com

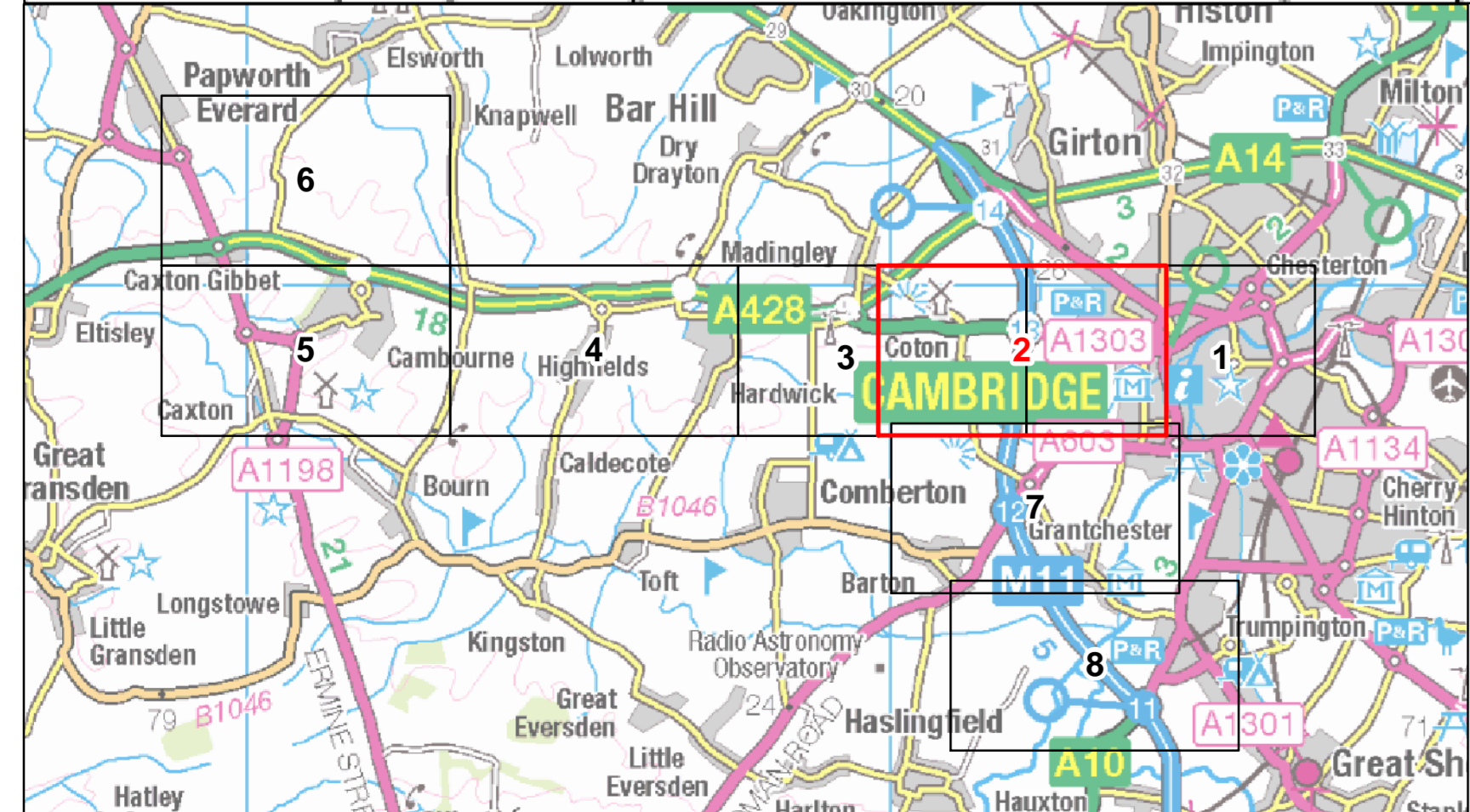
Copyright © Atkins Limited (2015)

Client: **CITY DEAL PARTNERS**

Suitability	S2			
Project Title	Western Orbital			
Drawing Title	FLOOD CONSTRAINTS SKETCH PAGE 1 OF 8			
Scale	Designed	Drawn	Checked	Authorised
XXX	TW	TW	XX	XX
Original Size	Date	Date	Date	Date
A0	05/02/16	05/02/16	05/02/16	05/02/16
Drawing Number	Project	Originator	Volume	Project Ref. No.
5131840_A428_00	A428	- ATK	- HAC	5134058
Location	Type	Role	Number	Revision
				P01



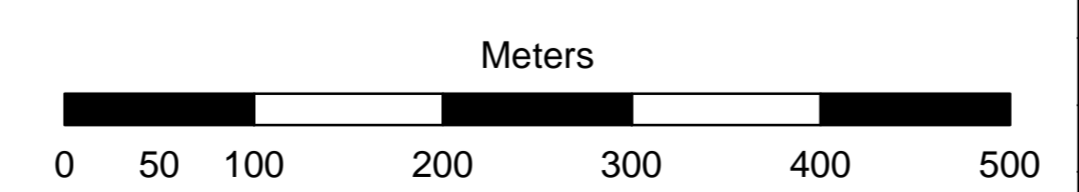
Page 98



— Rivers (Water Framework Directive)
 Flood Zone 2
 Flood Zone 3

This map is reproduced from Ordnance Survey material with the permission of Ordnance Survey on behalf of the controller of Her Majesty's Stationery Office. © Crown Copyright. Unauthorised reproduction infringes Crown copyright and may lead to prosecution or civil proceedings.

CLIENT NAME: City Deal Partners
 LICENCE NUMBER: 100018928
 © Natural England copyright.
 © Historic England 2015.



P01	27.08.15	DRAFT	CW	SMC	PRM
Rev.	Date	Description	By	Chk'd	App'd

Drawing Status: **DRAFT**

ATKINS

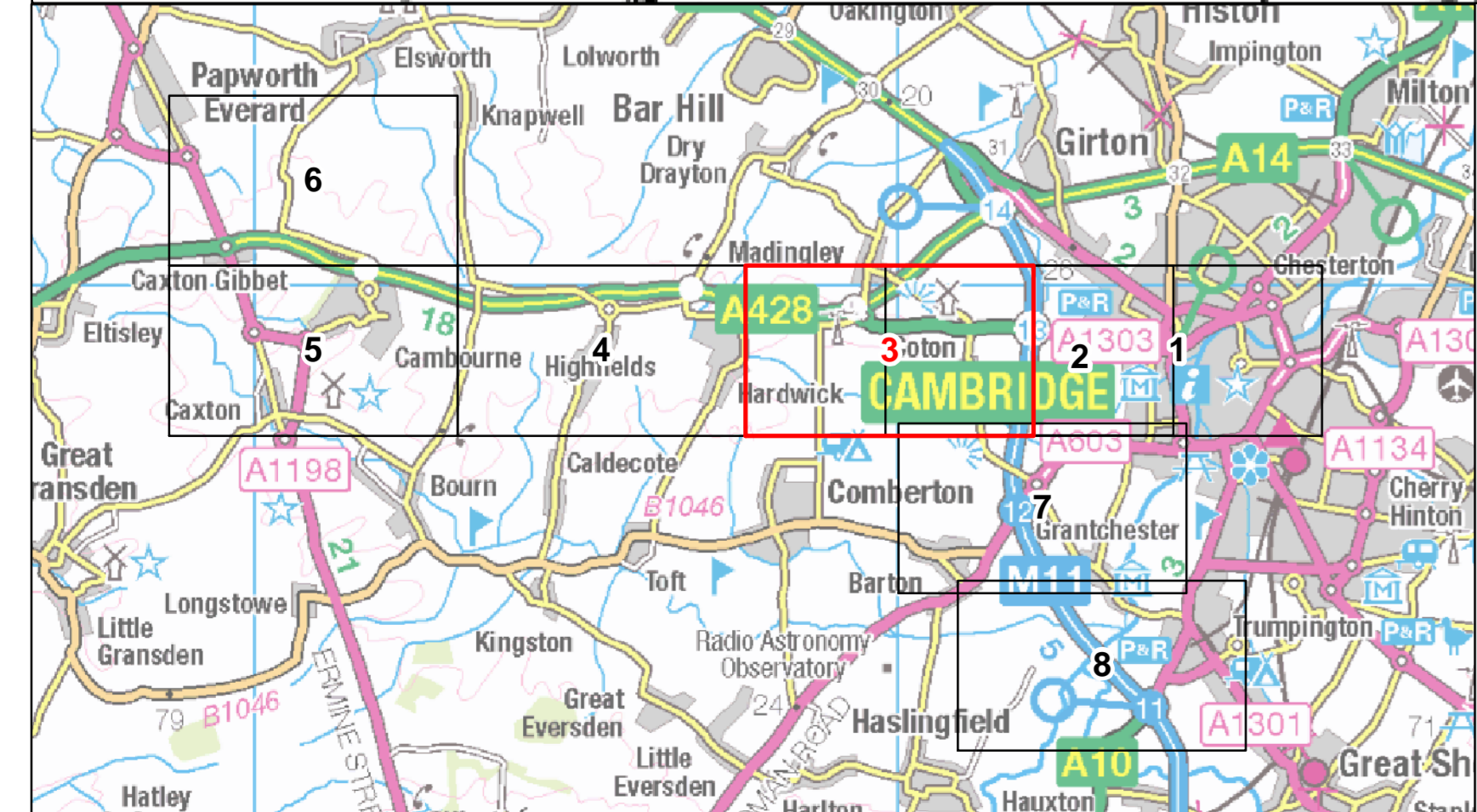
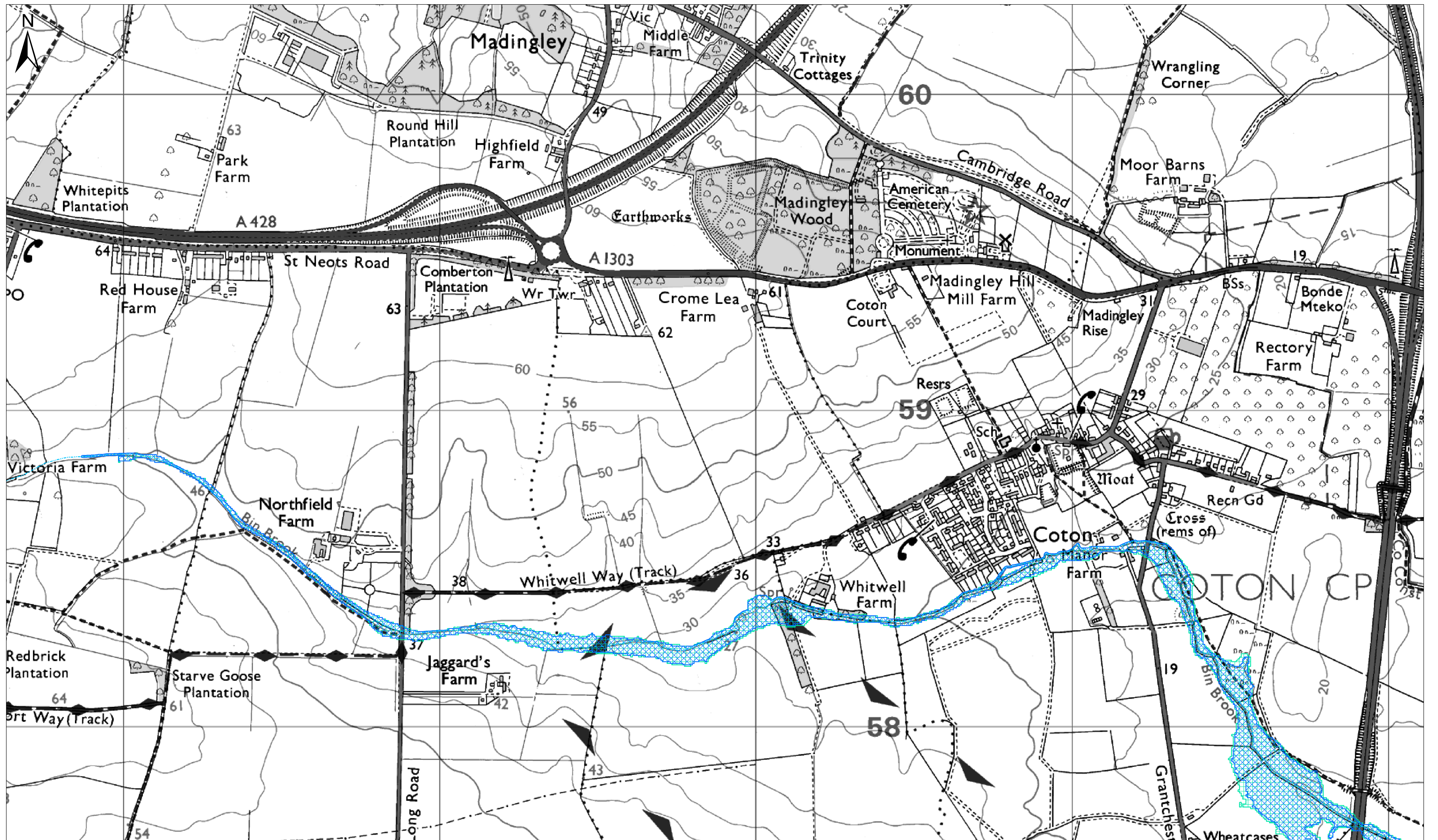
Elizabeth House
28 Baddow Road
Chelmsford
Essex
CM2 0DG

Tel: +44 (0) 1245 345245
Fax: +44 (0) 1245 345010
www.atkinsglobal.com

Copyright © Atkins Limited (2015)

Client: **CITY DEAL PARTNERS**

Project Title		Western Orbital			
Drawing Title		FLOOD CONSTRAINTS SKETCH PAGE 2 OF 8			
Scale	Designed	Drawn	Checked	Authorised	
XXX	TW	TW	XX	XX	
Original Size	Date	Date	Date	Date	
A0	05/02/16	05/02/16	05/02/16	05/02/16	
Drawing Number	Originator	Volume	Project Ref. No.	Revision	
5131840_A428_00	- ATK	- HAC	5134058		
A428	- D	- 001		P01	
Location	Type	Role	Number		



Rivers (Water Framework Directive)
 Flood Zone 2
 Flood Zone 3

This map is reproduced from Ordnance Survey material with the permission of Ordnance Survey on behalf of the controller of Her Majesty's Stationery Office. © Crown Copyright. Unauthorised reproduction infringes Crown copyright and may lead to prosecution or civil proceedings.

CLIENT NAME: City Deal Partners
 LICENCE NUMBER: 100018928
 © Natural England copyright.
 © Historic England 2015.

Meters

0 50 100 200 300 400 500

P01	27.08.15	DRAFT	CW	SMC	PRM
Rev.	Date	Description	By	Chk'd	App'd

Drawing Status: **DRAFT**

ATKINS

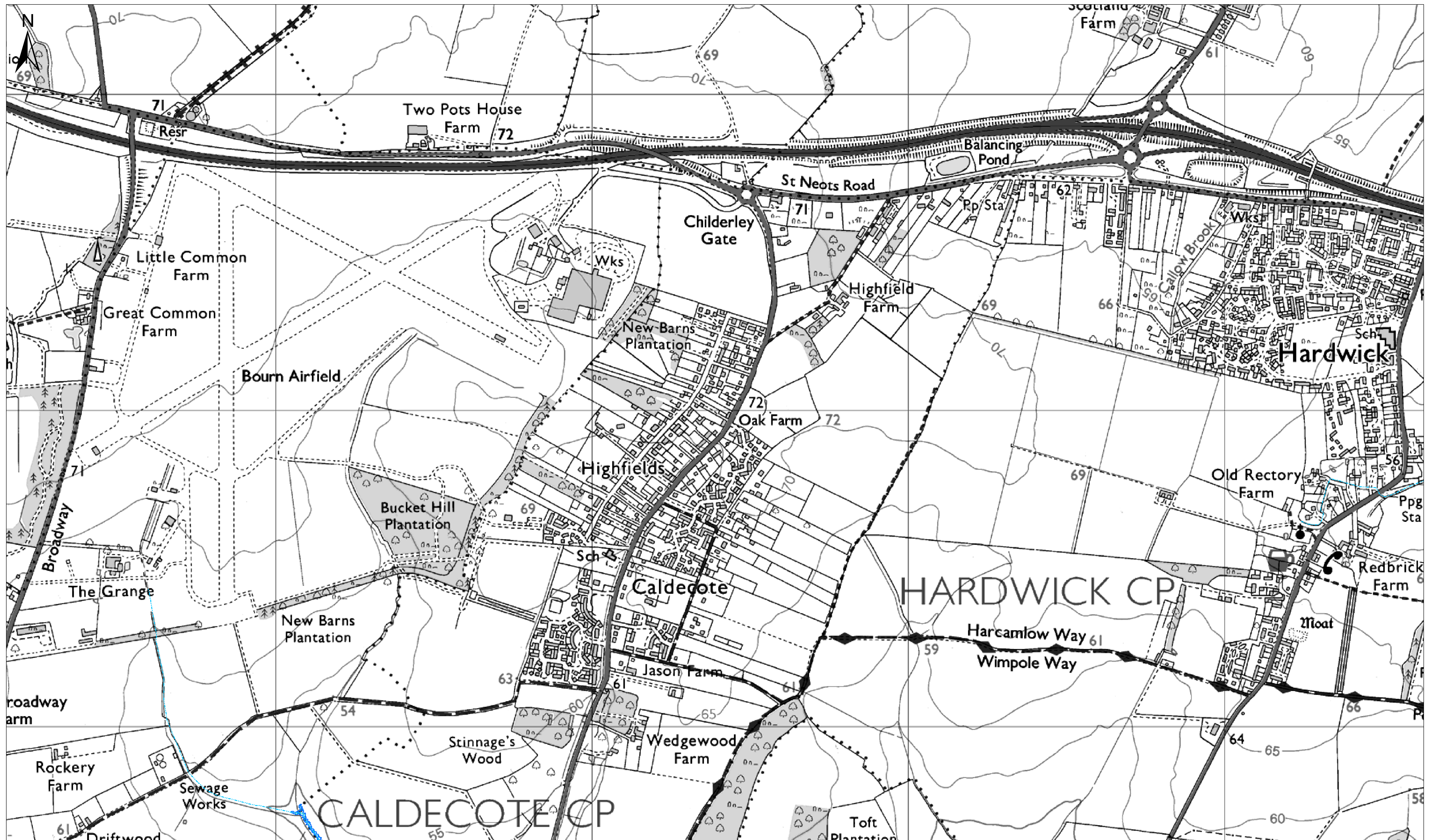
Elizabeth House
28 Baddow Road
Chelmsford
Essex
CM2 0DG

Tel: +44 (0) 1245 345245
Fax: +44 (0) 1245 345010
www.atkinsglobal.com

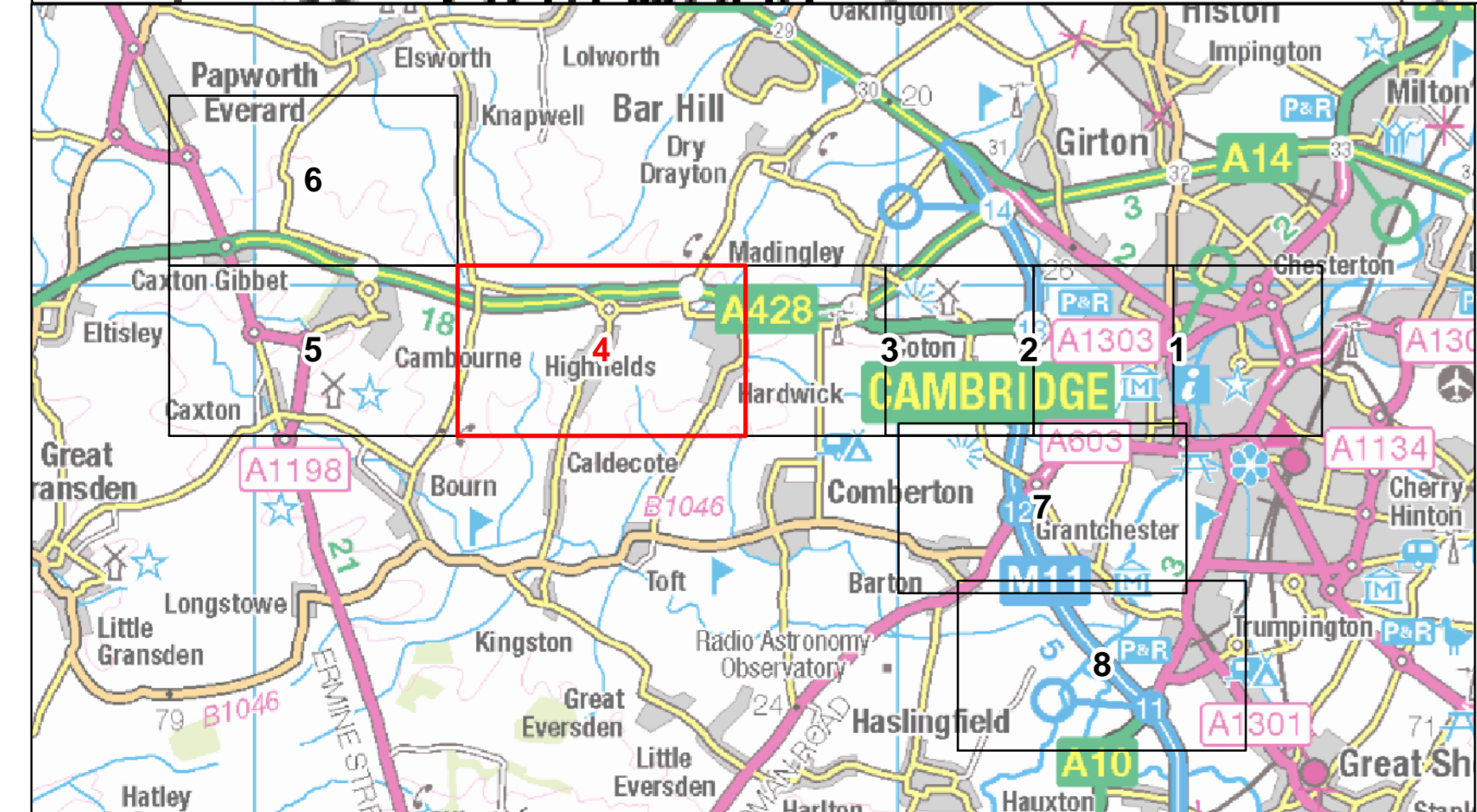
Copyright © Atkins Limited (2015)

Client: **CITY DEAL PARTNERS**

Suitability	S2			
Project Title	Western Orbital			
Drawing Title	FLOOD CONSTRAINTS SKETCH PAGE 3 OF 8			
Scale	Designed	Drawn	Checked	Authorised
XXX	TW	TW	XX	XX
Original Size	Date	Date	Date	Date
A0	05/02/16	05/02/16	05/02/16	05/02/16
Drawing Number	Originator	Volume	Project Ref. No.	
5131840_A428_00	- ATK	- HAC	5134058	
A428	- D	- 001	Revision	
Location	Type	Role	Number	
			P01	



001. abed

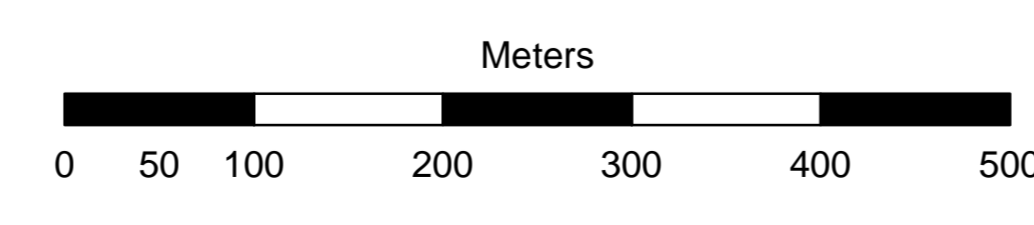


— Rivers (Water Framework Directive)
 Flood Zone 2
 Flood Zone 3

This map is reproduced from Ordnance Survey material with the permission of Ordnance Survey on behalf of the controller of Her Majesty's Stationery Office. © Crown Copyright. Unauthorised reproduction infringes Crown copyright and may lead to prosecution or civil proceedings.

 CLIENT NAME: City Deal Partners
 LICENCE NUMBER: 100018928

 © Natural England copyright.
 © Historic England 2015.



Rev.	Date	Description	By	Chk'd	App'd
P01	27.08.15	DRAFT	CW	SMC	PRM

Drawing Status: **DRAFT**

ATKINS

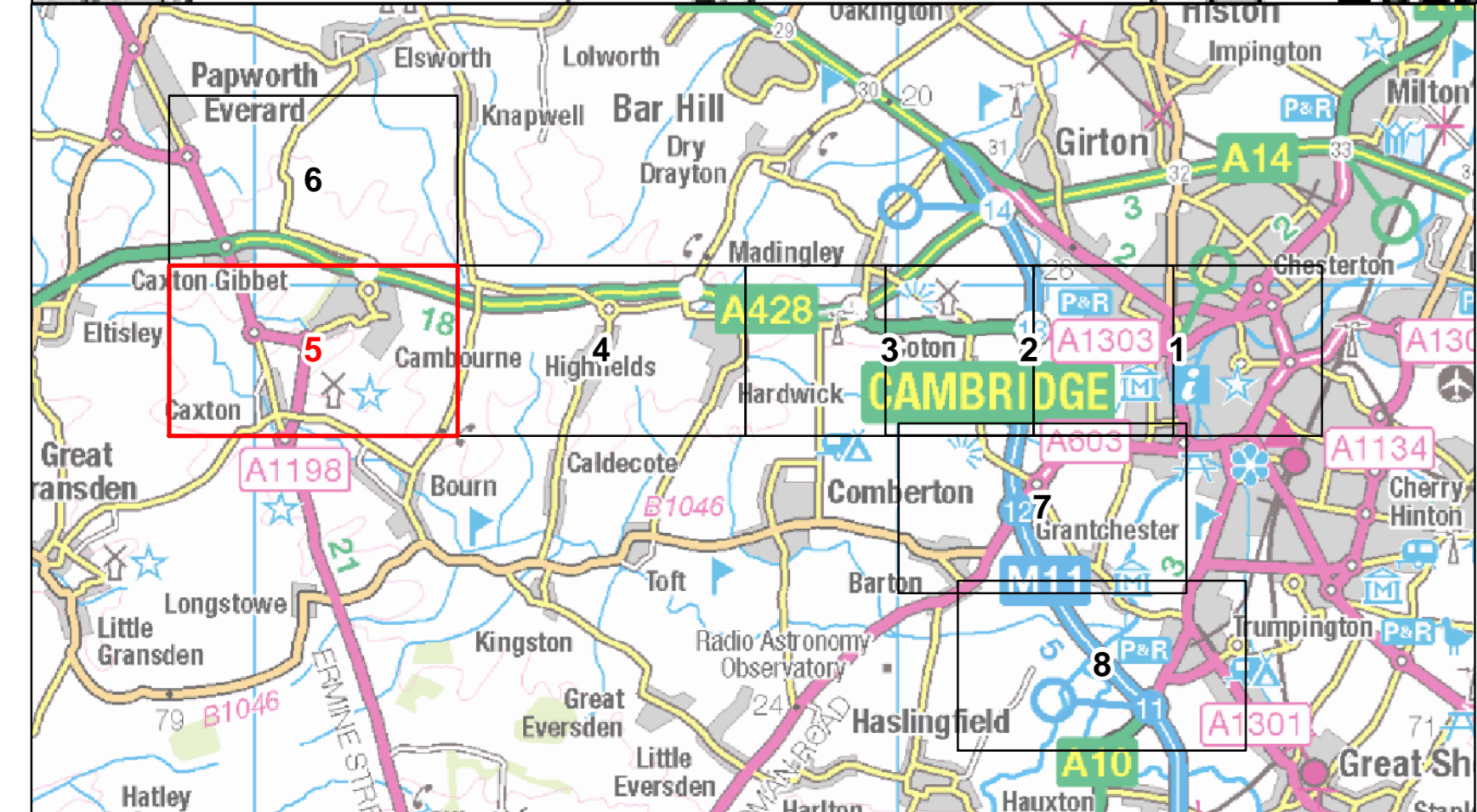
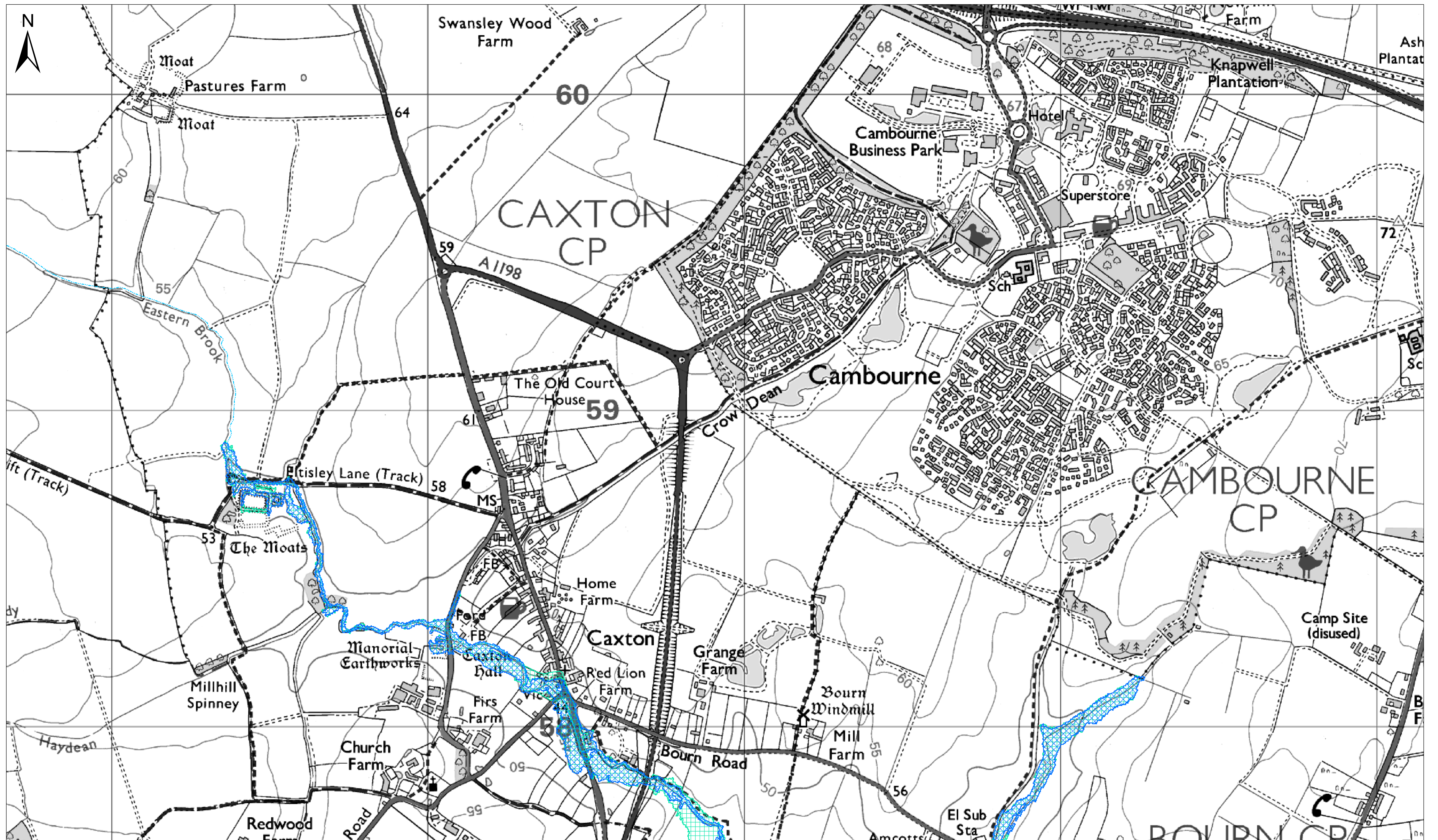
Elizabeth House
28 Baddow Road
Chelmsford
Essex
CM2 0DG

Tel: +44 (0) 1245 245245
Fax: +44 (0) 1245 345010
www.atkinsglobal.com

Copyright © Atkins Limited (2015)

Client: **CITY DEAL PARTNERS**

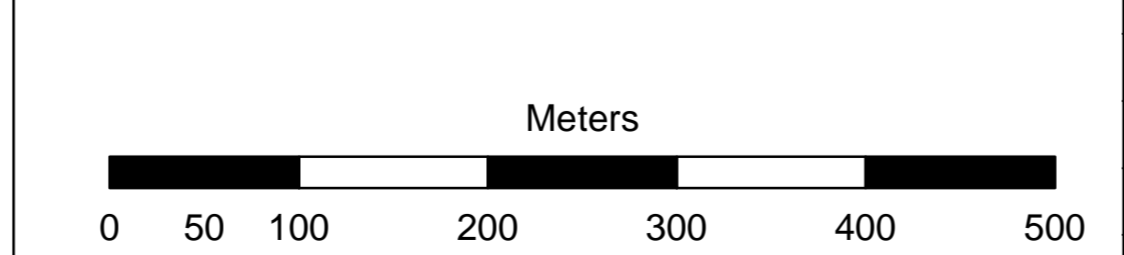
Suitability	Project Title			
S2	Western Orbital			
Drawing Title				
FLOOD CONSTRAINTS SKETCH PAGE 4 OF 8				
Scale	Designed	Drawn	Checked	Authorised
XXX	TW	TW	XX	XX
Original Size	Date	Date	Date	Date
A0	05/02/16	05/02/16	05/02/16	05/02/16
Drawing Number	Originator	Volume	Project Ref. No.	
5131840_A428_00	- ATK	- HAC	5134058	
A428	- D	- 001	Revision	
Location	Type	Role	Number	P01



--- Rivers (Water Framework Directive)
 Flood Zone 2
 Flood Zone 3

This map is reproduced from Ordnance Survey material with the permission of Ordnance Survey on behalf of the controller of Her Majesty's Stationery Office. © Crown Copyright. Unauthorised reproduction infringes Crown copyright and may lead to prosecution or civil proceedings.

CLIENT NAME: City Deal Partners
 LICENCE NUMBER: 100018928
 © Natural England copyright.
 © Historic England 2015.



P01	27.08.15	DRAFT	CW	SMC	PRM
Rev.	Date	Description	By	Chk'd	App'd

Drawing Status: **DRAFT**

ATKINS

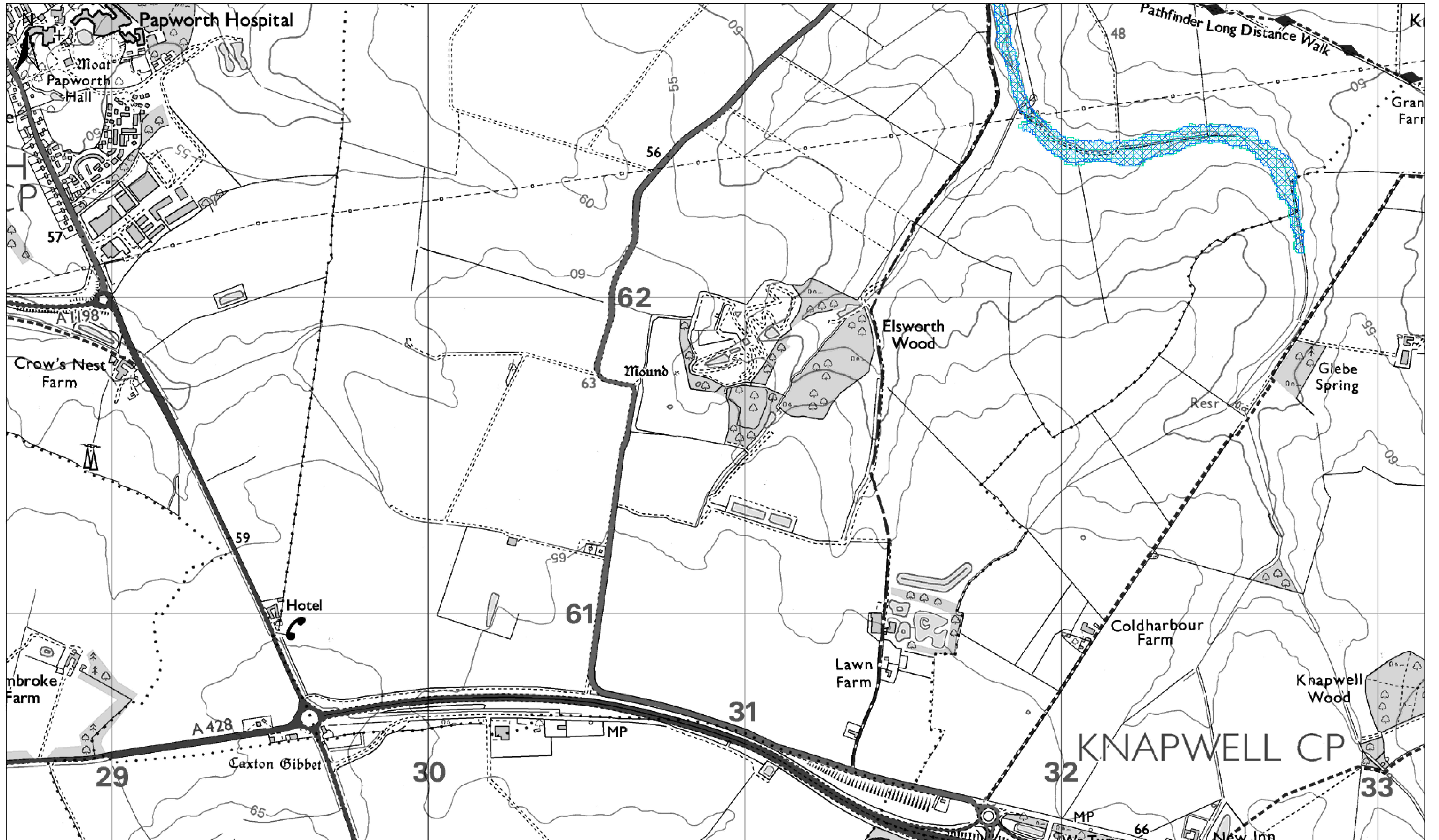
Elizabeth House
28 Badlow Road
Chelmsford
Essex
CM2 0DG

Tel: +44 (0) 1245 345245
Fax: +44 (0) 1245 345010

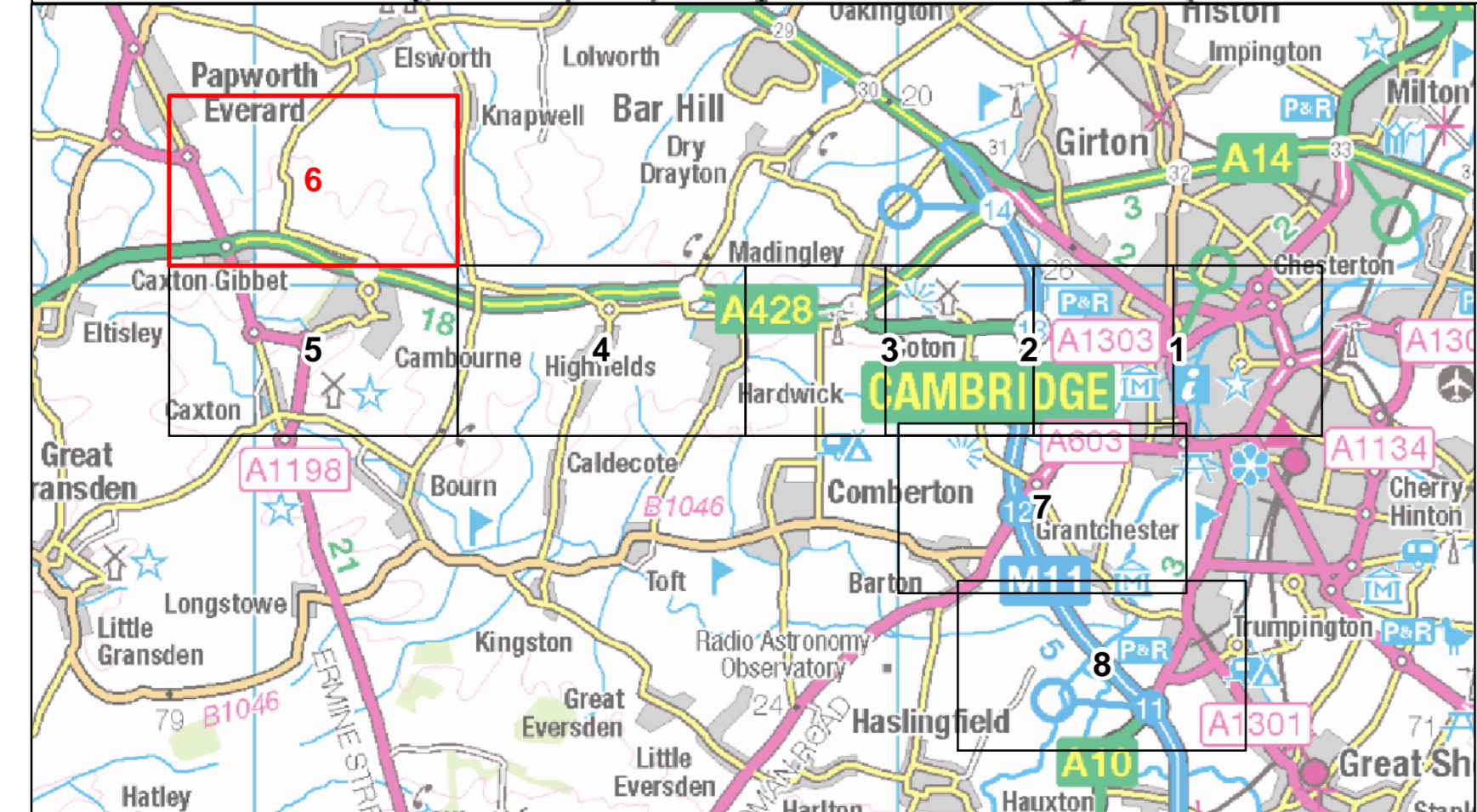
Copyright © Atkins Limited (2015) www.atkinsglobal.com

Client: **CITY DEAL PARTNERS**

Suitability	S2			
Project Title	Western Orbital			
Drawing Title	FLOOD CONSTRAINTS SKETCH PAGE 5 OF 8			
Scale	Designed	Drawn	Checked	Authorised
XXX	TW	TW	XX	XX
Original Size	Date	Date	Date	Date
A0	05/02/16	05/02/16	05/02/16	05/02/16
Drawing Number	Originator	Volume	Project Ref. No.	
5131840_A428_00	- ATK	- HAC	5134058	
A428	- D	- 001	Revision	
Location	Type	Role	Number	
			P01	



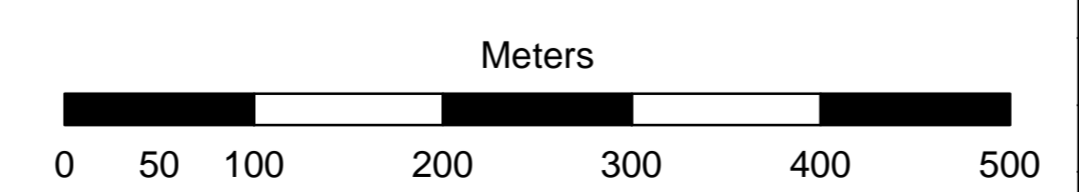
Page 102



- Rivers (Water Framework Directive)
- Flood Zone 2
- Flood Zone 3

This map is reproduced from Ordnance Survey material with the permission of Ordnance Survey on behalf of the controller of Her Majesty's Stationery Office. © Crown Copyright. Unauthorised reproduction infringes Crown copyright and may lead to prosecution or civil proceedings.

CLIENT NAME: City Deal Partners
 LICENCE NUMBER: 100018928
 © Natural England copyright.
 © Historic England 2015.



Rev.	Date	Description	By	Chk'd	App'd
P01	27.08.15	DRAFT	CW	SMC	PRM

Drawing Status: **DRAFT**

ATKINS

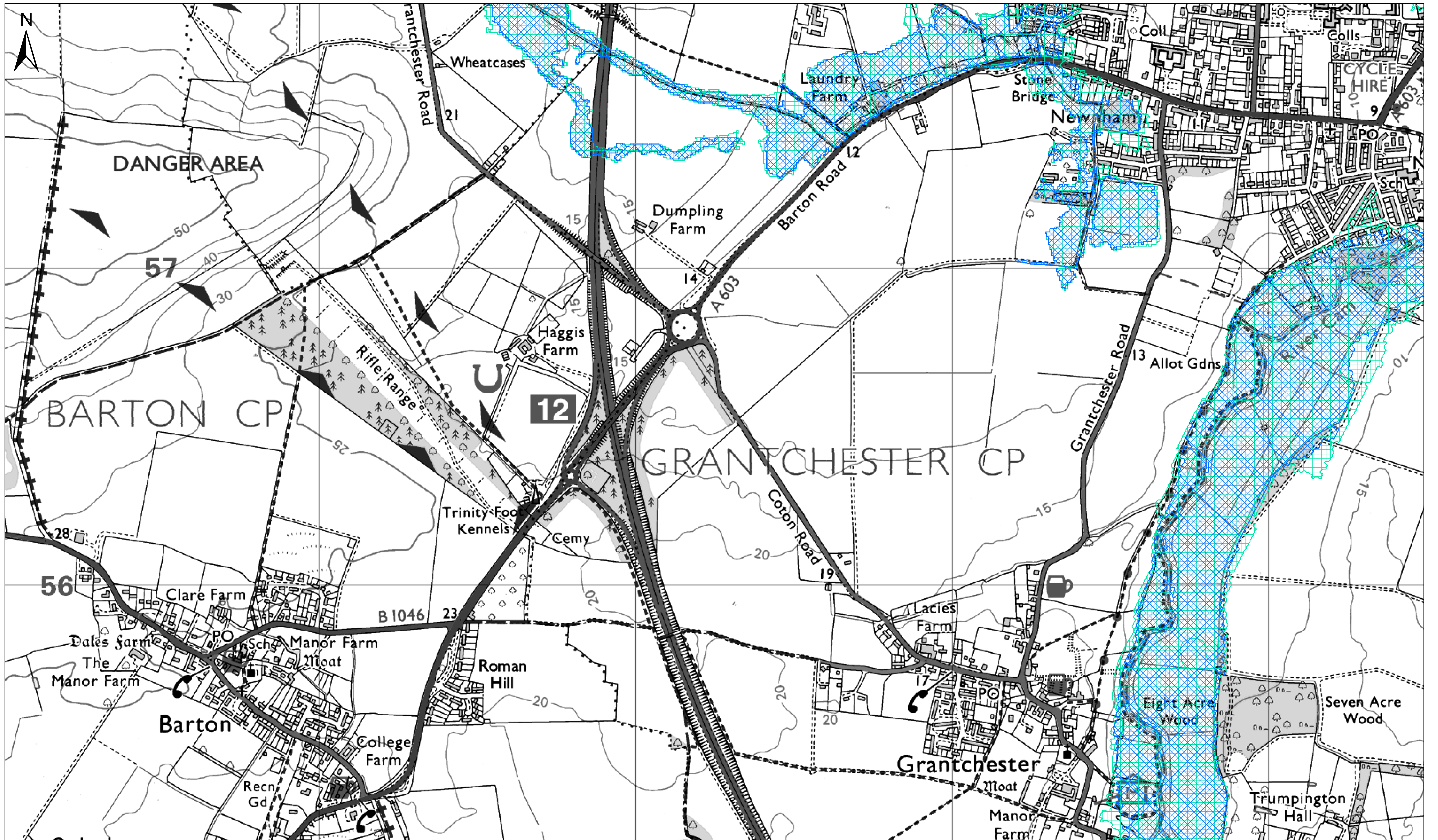
Elizabeth House
 28 Baddow Road
 Chelmsford
 Essex
 CM2 0DG

Tel: +44 (0) 1245 245245
 Fax: +44 (0) 1245 345010
 www.atkinsglobal.com

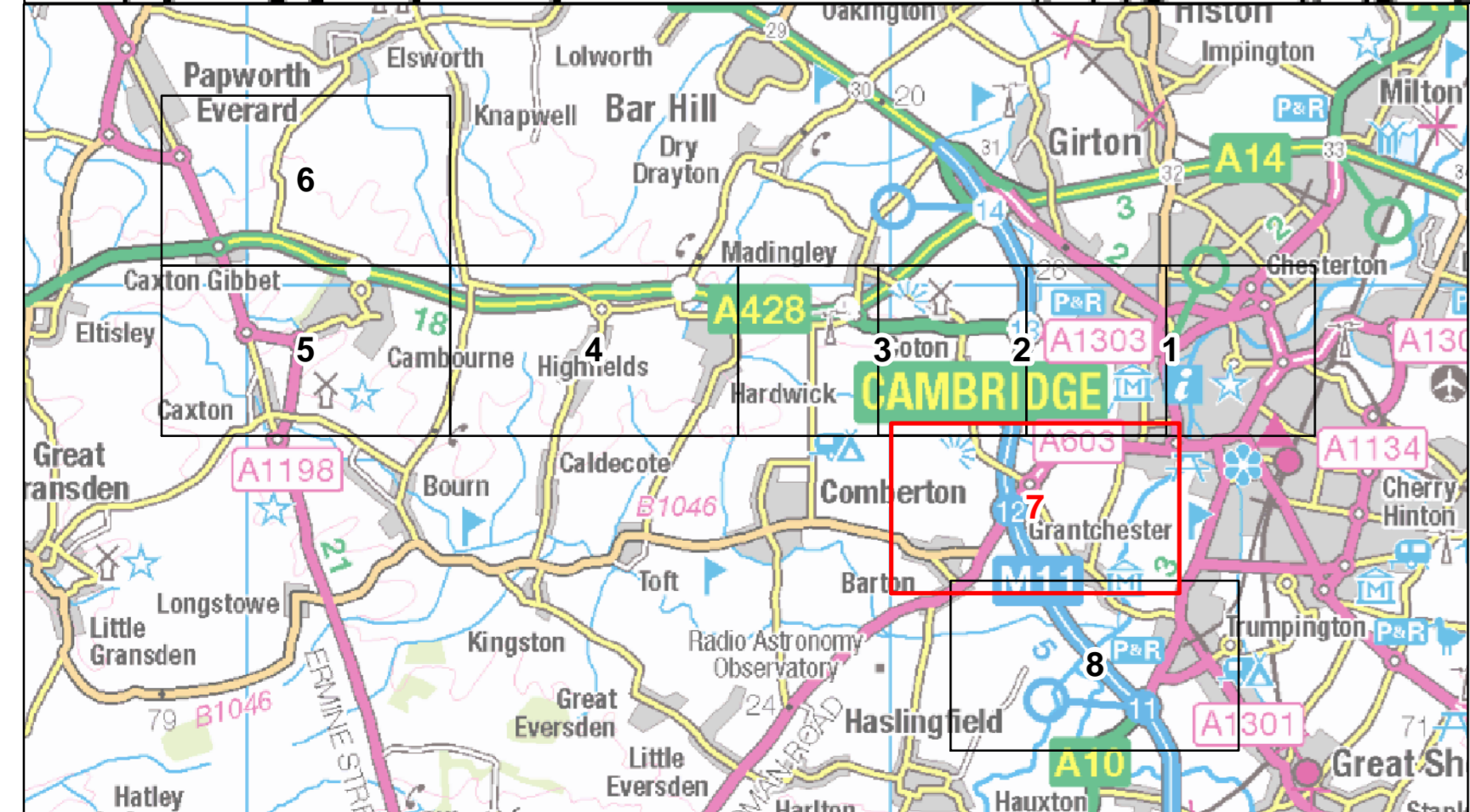
Copyright © Atkins Limited (2015)

Client: **CITY DEAL PARTNERS**

Project Title		Western Orbital			
Drawing Title		FLOOD CONSTRAINTS SKETCH PAGE 6 OF 8			
Scale	Designed	Drawn	Checked	Authorised	
XXX	TW	TW	XX	XX	
Original Size	Date	Date	Date	Date	
A0	05/02/16	05/02/16	05/02/16	05/02/16	
Drawing Number	Originator	Volume	Project Ref. No.	Revision	
5131840_A428_00	- ATK	- HAC	5134058		
A428	- D	- 001		P01	
Location	Type	Role	Number		



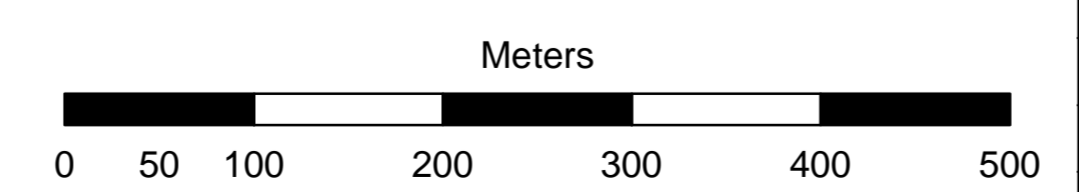
Page 103



— Rivers (Water Framework Directive)
 Flood Zone 2
 Flood Zone 3

This map is reproduced from Ordnance Survey material with the permission of Ordnance Survey on behalf of the controller of Her Majesty's Stationery Office. © Crown Copyright. Unauthorised reproduction infringes Crown copyright and may lead to prosecution or civil proceedings.

CLIENT NAME: City Deal Partners
 LICENCE NUMBER: 100018928
 © Natural England copyright.
 © Historic England 2015.



Rev.	Date	Description	By	Chk'd	App'd
P01	27.08.15	DRAFT	CW	SMC	PRM

Drawing Status: **DRAFT**

ATKINS

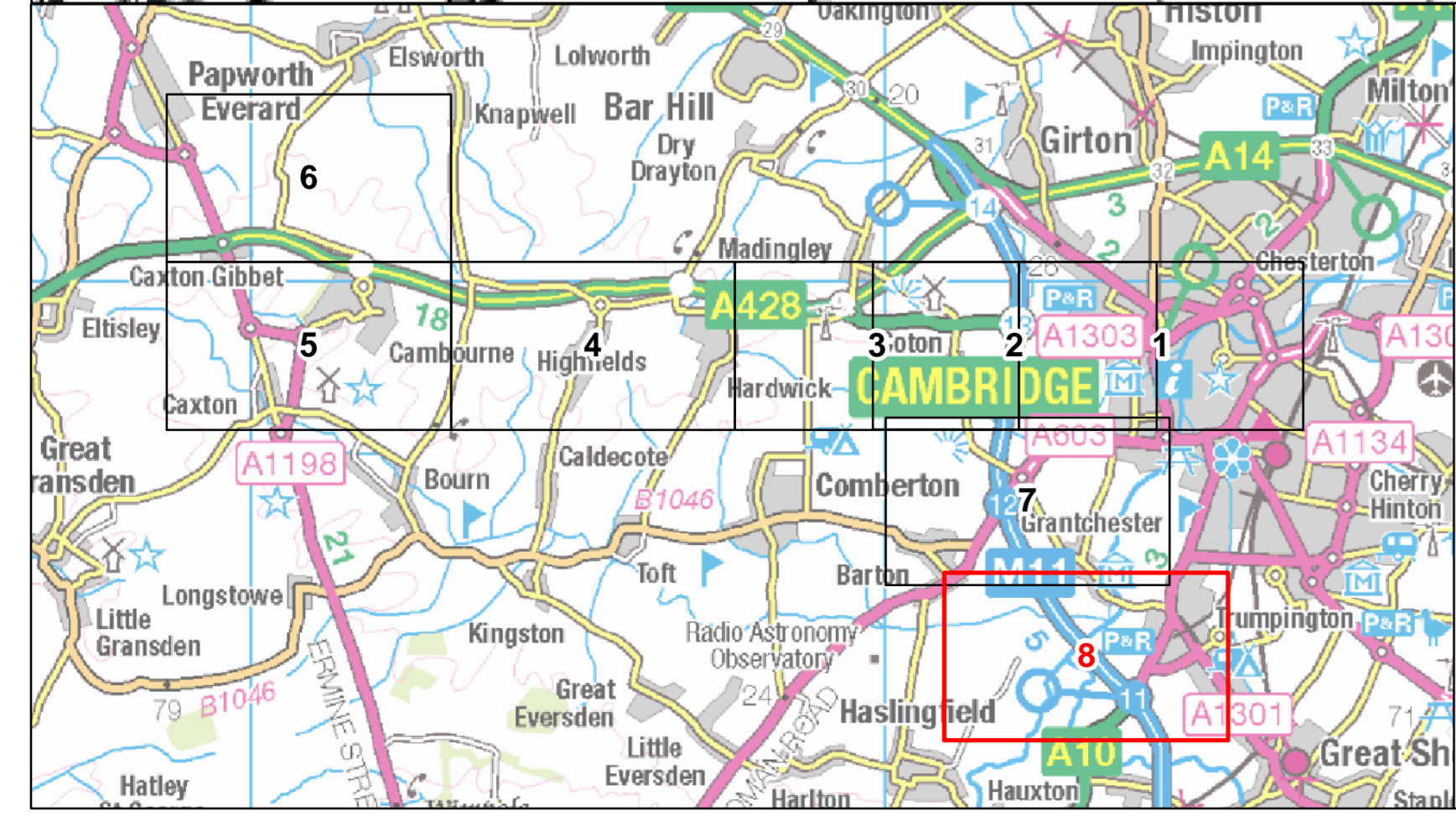
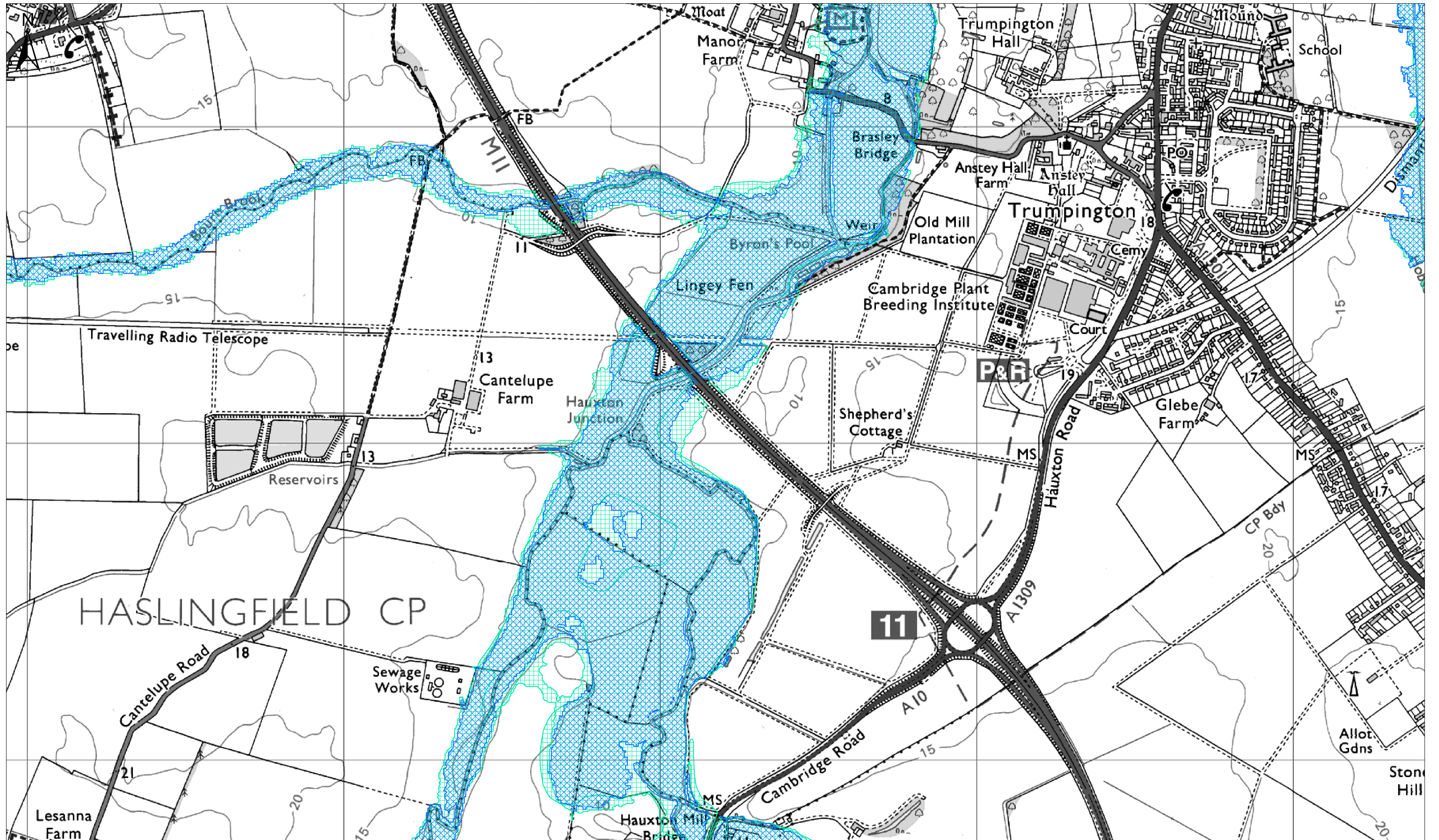
Elizabeth House
28 Baddow Road
Chelmsford
Essex
CM2 0DG

Tel: +44 (0) 1245 345245
Fax: +44 (0) 1245 345010
www.atkinsglobal.com

Copyright © Atkins Limited (2015)

Client: **CITY DEAL PARTNERS**

Suitability	S2			
Project Title	Western Orbital			
Drawing Title	FLOOD CONSTRAINTS SKETCH PAGE 7 OF 8			
Scale	Designed	Drawn	Checked	Authorised
XXX	TW	TW	XX	XX
Original Size	Date	Date	Date	Date
A0	05/02/16	05/02/16	05/02/16	05/02/16
Drawing Number	Originator	Volume	Project Ref. No.	
5131840_A428_00	- ATK	- HAC	5134058	
A428	- D	- 001	Revision	
Location	Type	Role	Number	P01



— Rivers (Water Framework Directive)
 Flood Zone 2
 Flood Zone 3

CLIENT NAME: City Deal Partners
 LICENCE NUMBER: 100018928
 © Natural England copyright.
 © Historic England 2015.

Meters

0 50 100 200 300 400 500

This map is reproduced from Ordnance Survey material with the permission of Ordnance Survey on behalf of the controller of Her Majesty's Stationery Office. © Crown Copyright. Unauthorised reproduction infringes Crown copyright and may lead to prosecution or civil proceedings.

P01	27.08.15	DRAFT	CW	SMC	PRM
Rev.	Date	Description	By	Chk'd	App'd

Drawing Status: **DRAFT**

ATKINS

Elizabeth House
28 Badlow Road
Chelmsford
Essex
CM2 0DG

Tel: +44 (0) 1245 345245
Fax: +44 (0) 1245 345010
www.atkinsglobal.com

Copyright © Atkins Limited (2015)

Client: **CITY DEAL PARTNERS**

Suitability	S2			
Project Title	Western Orbital			
Drawing Title	FLOOD CONSTRAINTS SKETCH PAGE 8 OF 8			
Scale	Designed	Drawn	Checked	Authorised
XXX	TW	TW	XX	XX
Original Size	Date	Date	Date	Date
A0	05/02/16	05/02/16	05/02/16	05/02/16
Drawing Number	Originator	Volume	Project Ref. No.	
5131840_A428_00	- ATK	- HAC	5134058	
A428	- D	- 001	Revision	
Location	Type	Role	Number	
			P01	